

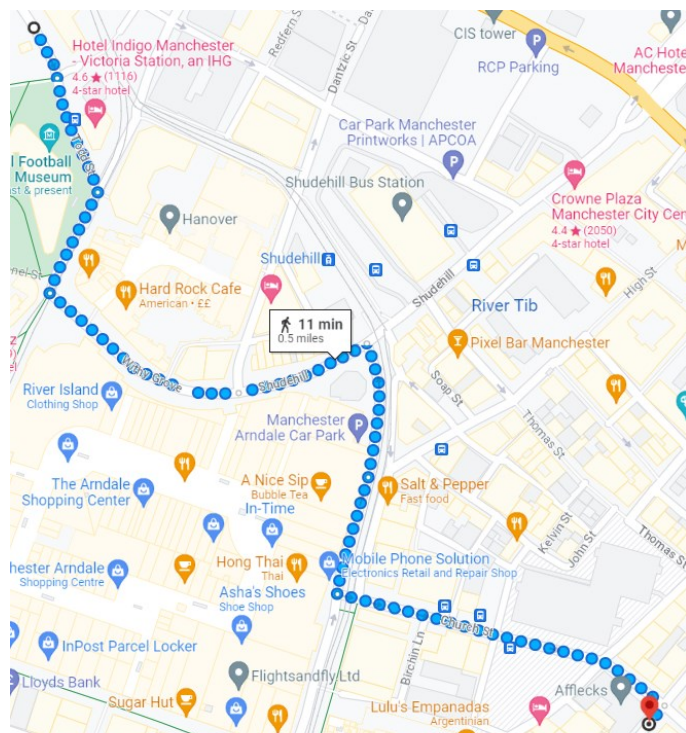
Getting to Central Hall MCR From Manchester Victoria Train Station



The easiest way to get to us from Victoria Train Station is by walking, however taking the tram and bus are also options to get you closer.

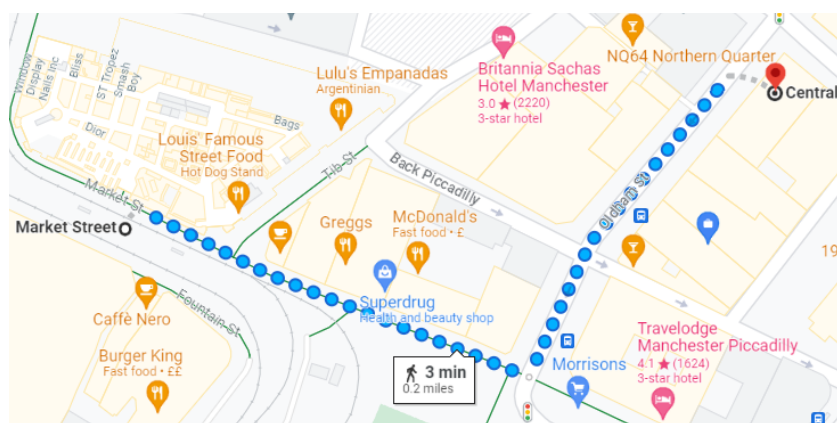
Walking

From your platform, follow the signs for the main exit via the old ticket hall entrance (it's the beautifully tiled area with a map of the old railway connections). On exiting the station, turn left until you reach Corporation Street, cross over and then head to the right. Walk along until you reach Wagamama on your left, and turn left onto Withy Grove. Follow the road as it bears to the left and becomes Shudehill. Where you can see the spiral of the Arndale Car Park, turn right onto Nicholas Croft. Once you have Co-op on your right, keep going to the crossing and turn left onto Church Street. Pass the entrance to Afflecks on your right, and once you reach the crossroads look to the right and the main entrance is between 'Julia Cosmetics' and 'Nice Things'.



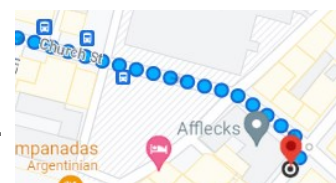
By Tram

From your platform, follow the signs for the Metrolink. From here get a Green, Navy or Yellow line tram to Market Street. Once off the tram, walk in the same direction along Piccadilly until Five Guys is on your left. Turn left and walk along Oldham Street. Central Hall MCR is on the righthand side of the road between 'Julia Cosmetics' and



By Bus

From Victoria Station, you can get the following number buses: 59 and 135 to The Unicorn (Stop CA) or 2 and 41 CrossCity to Tib Street (Stop CC). Both stops are on Church Street. Once off the bus, walk in the same direction, pass the entrance to Afflecks on your right, and once you reach the crossroads look to the right and the main entrance is between 'Julia Cosmetics' and 'Nice Things'.



Still Struggling?

Address Central Hall Manchester, Central Buildings, Oldham Street, Manchester, M1 1JQ

Phone 0161 236 1185

What 3 Words ///those.hook.clips

Coordinates 53.482356647883954, -2.2358466797677115